

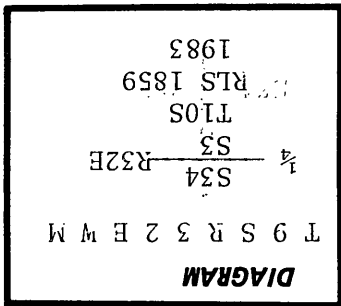
CERTIFIED RECORD OF LAND CORNER MONUMENTATION

History of original corner establishment:

Corner set by Bomford Robb and Herman D. Graden under contract #383 dated March 26, 1881.

Set post from which

- A fir 10 ins. diam. bears S 45° E 66 lks
- A fir 30 ins. diam. bears N 50° E 37 lks

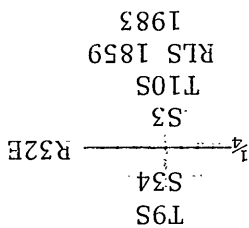


Description of corner evidence found:
 Found stone with marking (as per (D.I.G.) 30.0 feet east and at bottom of hill. (had been disturbed)
 (original record = post)


- A 30 inch diam. fir (dead & down) S 38° E, 43.56 ft. open blaze mkd ¼ (original)
- A stump flush with ground N 56° E, 24.42 feet. (original)
- A 10 inch diam. fir S 62° W, 26.0 feet with healed blaze (not original-did not open)
- A 24 inch diam. fir N 32° W, 28.5 feet with partially healed blaze (not original-did not open)

Description of monument and accessories | established to perpetuate the original location of this corner:

- Set a 3 inch aluminum cap on 30 inch aluminum pipe 2" above a mound of stone 14" high x 36" x 36" mkd
- Set steel guard post 5½ feet long 18" in the ground 3 feet East of corner with USFS 54-4 attached.
- Painted all blazes red & painted red band around BT's



Used Brunton compass and steel chain to measure bearing and distance.
 Var. 20° E



Office of.....County.....Surveyor.....Grant.....
 State of.....Oregon....., I hereby certify that the within instrument was filed in this office
 for record on the..... day of....., 19.....
 by.....
 (COUNTY OFFICIAL)
 (DEPUTY)